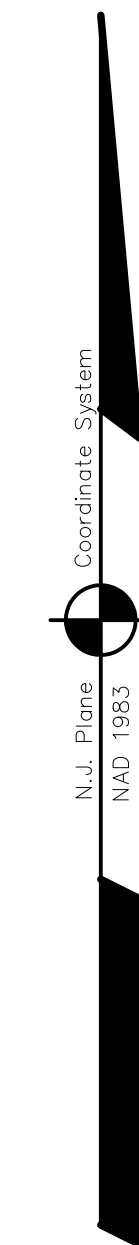
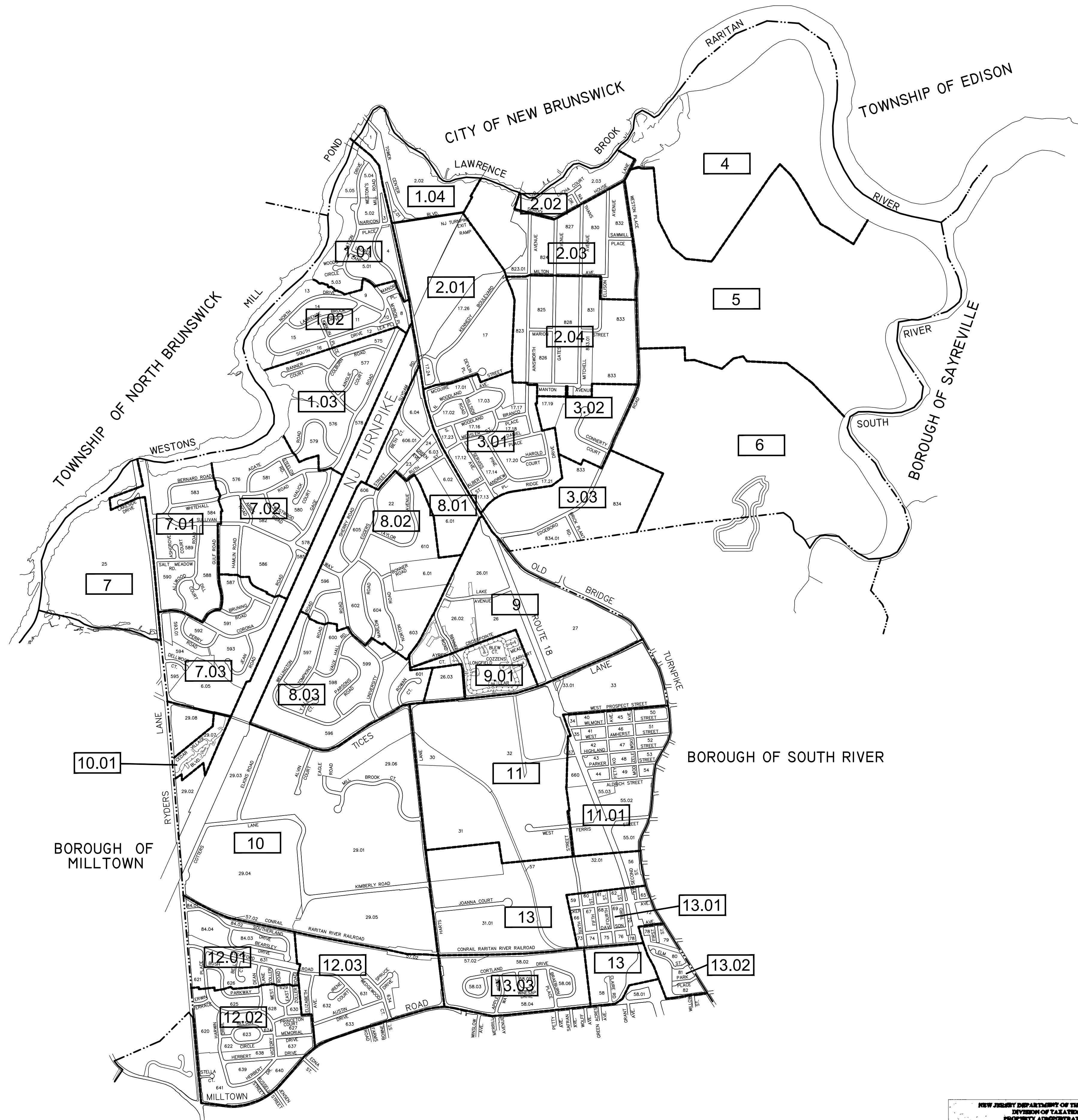


DATE	REVISION	REVISED BY	L.S. NO.
2/4/2021	NARICON PLACE / TOWER CENTER BLVD.	J.D. BERGLER	37181



TO SHOW CONDITIONS AS OF DECEMBER 1,2004

I HEREBY CERTIFY THAT THIS MAP HAS BEEN REVISED UNDER MY IMMEDIATE SUPERVISION, AND COMPLIES WITH THE LAWS OF THE STATE OF NEW JERSEY.

*John D. Bergler*  
 JOHN D. BERGLER  
 LICENSED LAND SURVEYOR LIC. NO. 37181

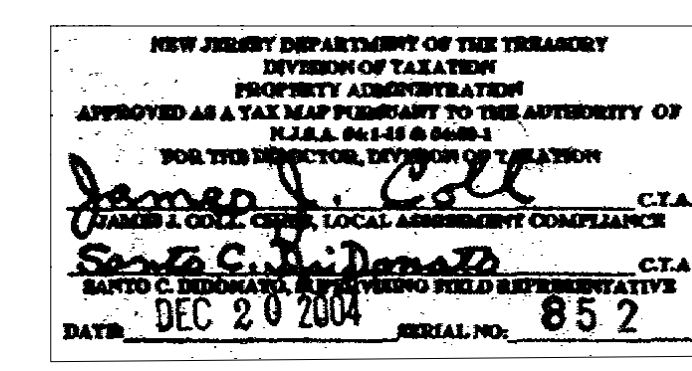
THE AREAS, BOUNDARIES AND DIMENSIONS, SHOWN ON THIS TAX MAP, ARE DERIVED FROM GROUND SURVEYS, AERIAL SURVEYS, AND RECORDED PLANS, MAPS, DEEDS, WILLS, AND ARE TO BE USED FOR ASSESSMENT PURPOSES ONLY

THIS TAX MAP SUPERSEDES THE TAX MAP APPROVED JUNE 28, 1975 AND JANUARY 19, 1981

THIS MAP HAS BEEN DRAWN USING COMPUTER AIDED DRAFTING/DESIGN (CAD/D) AND COORDINATE GEOMETRY (COGO)

- LEGEND**
- 10.01 — INDICATES SHEET NUMBER
  - 29.02 — INDICATES BLOCK NUMBER
  - — INDICATES SHEET LIMITS
  - — INDICATES BLOCK LIMITS
  - — — — INDICATES MUNICIPAL BOUNDARY ;INE

ADJOINS INDEX MAP NO. 2



**TAX MAP**  
**EAST BRUNSWICK TOWNSHIP**  
 MIDDLESEX COUNTY, NEW JERSEY

SCALE: 1" = 1000'      DATE :5-1-2003

**JOHN D. BERGLER**  
 LICENSED LAND SURVEYOR No. 37181  
 195 WASHINGTON ROAD  
 SAYREVILLE, NEW JERSEY